

OUTLINE MAPS

GEOGRAPHY OF FRANCE

Cities and Regions

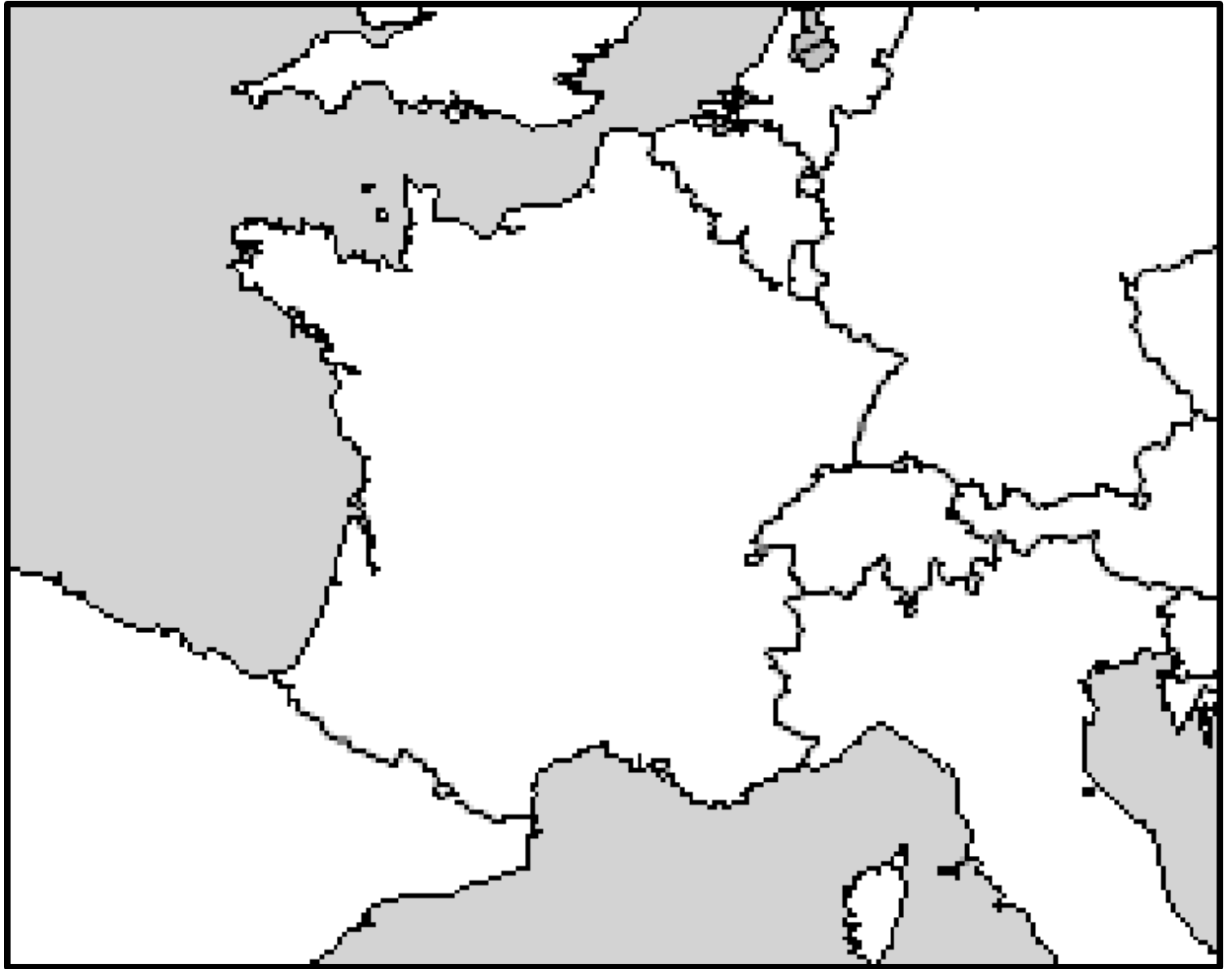
Paris:	Capitol of France.
Lyon:	Resisted the National Convention, later rebuilt by Napoleon Bonaparte.
Bordeaux:	French government relocated here during the Franco-Prussian War and WWI.
Marseille:	France's leading military port. Source of French national anthem 'La Marseillaise'
Austrian Netherlands:	Modern Belgium, Disputed region during French Revolutionary Wars.
Vendee:	Royalist stronghold, location of Civil War during the Reign of Terror.
Alcase, Lorraine:	Rhine Provinces annexed by Germany after the Franco-Prussian War.
Brittany, Maine, Normandy:	Royalist Strongholds; location of Civil War.

French Rivers

Seine, Loire, Rhine, Rhone, Marne

Revolutionary/Napoleonic War Battles

Valmy (1792), Toulon, Le Mons, Lyons (1793, Royalist Rebellions), Vendee (1793-95), Toulouse (1814), Waterloo (1815)



EUROPE DURING THE NAPOLEONIC WARS

Major Battles of the French Revolutionary Wars

Valmey (1792), Lodi (1797), Pyramids (1798), Marengo (1799)

Major Battles of the Napoleonic/Peninsular Wars

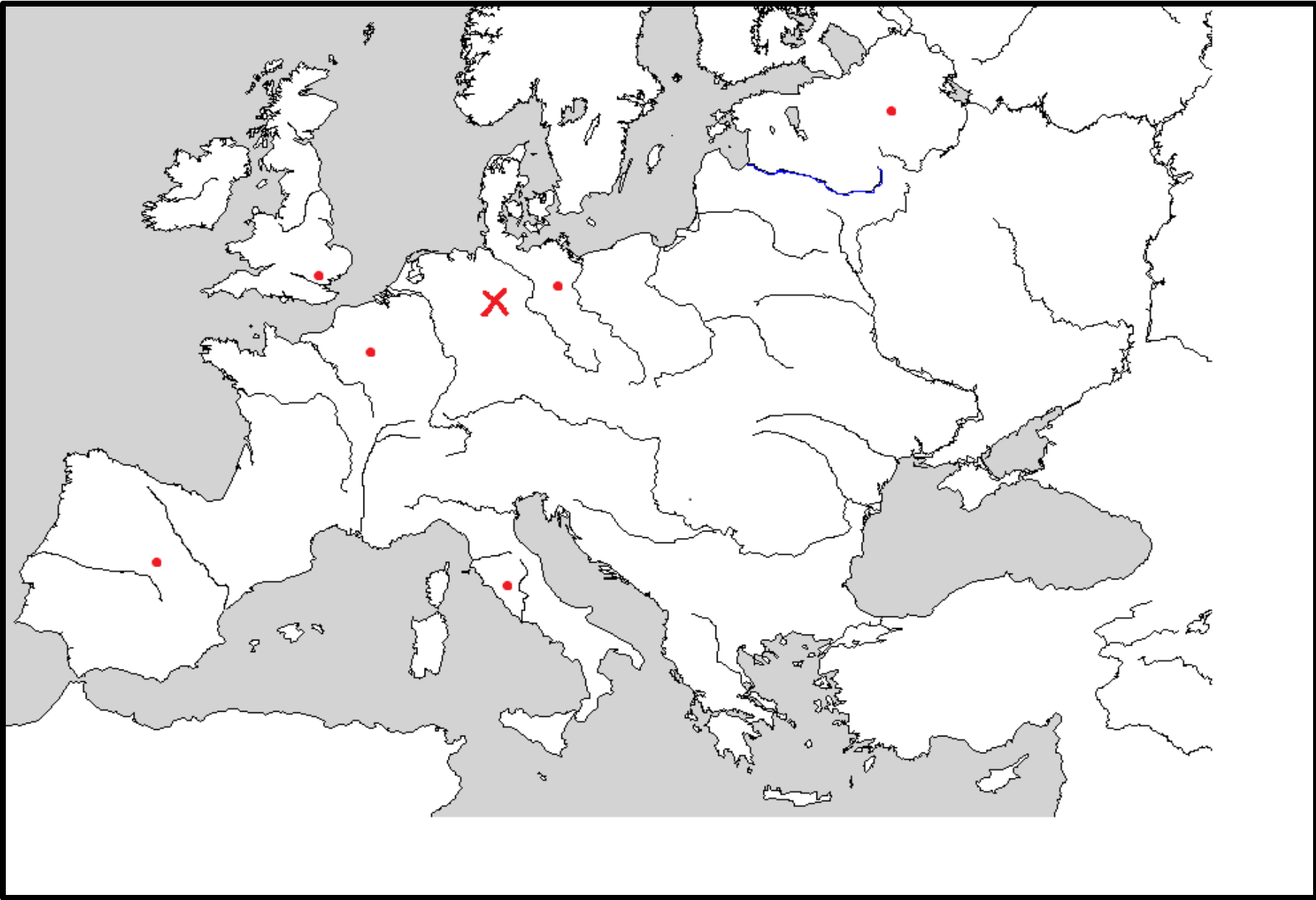
Austerlitz (1805), Jena (1806), Friedland (1807), Corunna (1809), Borodino (1812), Leipzig (1813), Waterloo (1813)

Major Naval Battles of French Wars

Battle of the Nile (1798): Horatio Nelson destroys Napoleon's fleet at port during his invasion of Egypt

Battle of Copenhagen (1801): Danish fleet allied with Napoleon is destroyed.

Battle of Trafalgar (1805): Nelson destroys Spanish/French fleet; prevents French invasion of Britain



GEOGRAPHY OF ITALY

Duchies of Northern Italy

Piedmont-Sardinia, Lombardy, Venetia, Parma, Modena, Tuscany, Papal States

Kingdoms of Northern Italy

Kingdom of Sicily, Kingdom of Naples, Kingdom of Two Sicilies

Islands

Corsica: Annexed to France, Birthplace of Napoleon

Elba: Site of Napoleon's first exile

Sardinia

Rivers of Italy

Po, Arno, Volturnus, Tiber

Unification of Italy – Battles

Rome (1849, 1862, 1867, 1870), **Solferino** (1859), **Palermo** (1860), **Castelfidardo** (1860), **Lissa** (1866)



GEOGRAPHY OF PRUSSIA

Major Cities

- Konigsberg:** *Capital of Prussia until 1701. Later capital of East Prussia.*
- Berlin:** *Became capital of Prussia in 1701*
- Postdam:** *Traditional Capital of Brandenburg*
- Danzig/Gdansk:** *Polish Seaport that fell into German hands from 1793 to 1845*
- Frankfurt:**

German Rivers

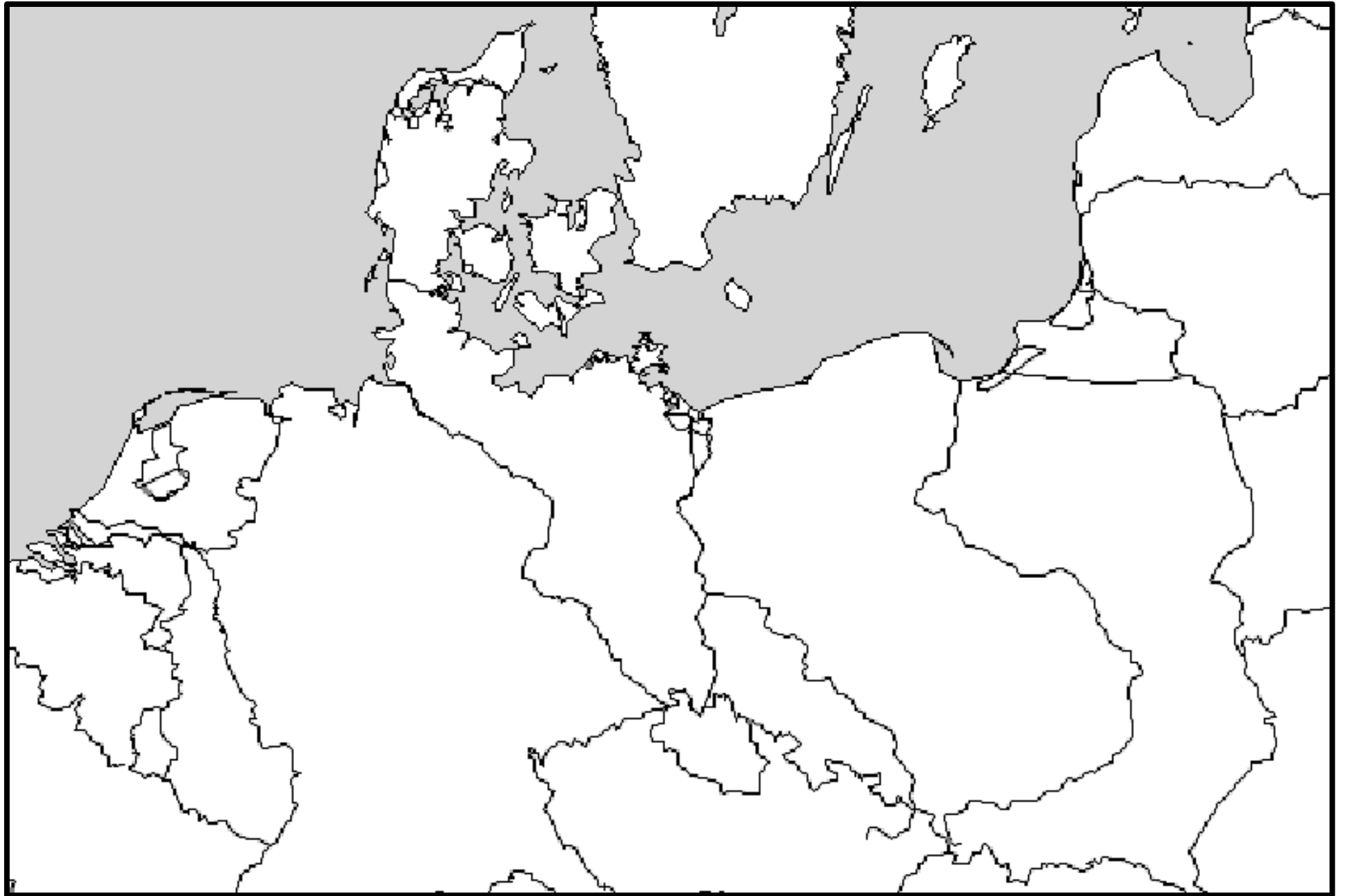
Oder, Elbe, Rhine, Weser, Danube, Vistula

Regions of Prussia

Schleswig, Holstein, Hanover, Mecklenburg, Pomerania, West Prussia, East Prussia, Brandenburg, Posen, Silesia, Bohemia, Bavaria, Hesens, Westphalia

Battles of the Napoleonic/Peninsular Wars

Austerlitz (1805), Jena (1806), Eylau (1807), Friedland (1807), Leipzig (1813), Tilsit (1807), Koeniggratz (1807)



GEOGRAPHY OF RUSSIA

Cities

- Moscow:** Historic Capital of Russia.
- St. Petersburg:** Capital of Russia built by Peter the Great.
- Azov:** Russian port on the Black Sea at the mouth of the Don.
- Archangel:** Russian Port on the White Sea.
- Smolensk:** Town with an awesome sounding name.

Regions

Siberia, Ukraine, Crimea, Belarus (White Russia), Poland, Caucasus, Lithuania, Latvia, Estonia

Battles

- Narva:** 1705, Great Northern War, Russians acquire a Baltic Port
- Poltava:** 1709, Great Northern War, Russia defeats Sweden, Charles XII exiles to Turkey.
- Borodino:** 1812, Napoleonic Wars, France defeats Russia, but suffers disastrous retreat.
- Inkerman:** 1854, Crimean War, Britain drivers Russia out of the Crimea.
- Plevna:** 1877, Russo-Turkish Wars, Russia/Romania defeat Turks, Romania wins independence.

Water Bodies

Black Sea, Baltic Sea, Caspian Sea, Gulf of Finland, White Sea, Lake Ladoga

Rivers

Neiman, Don, Dneiper, Neva, Dvina, Volga, Pruth, Ural

